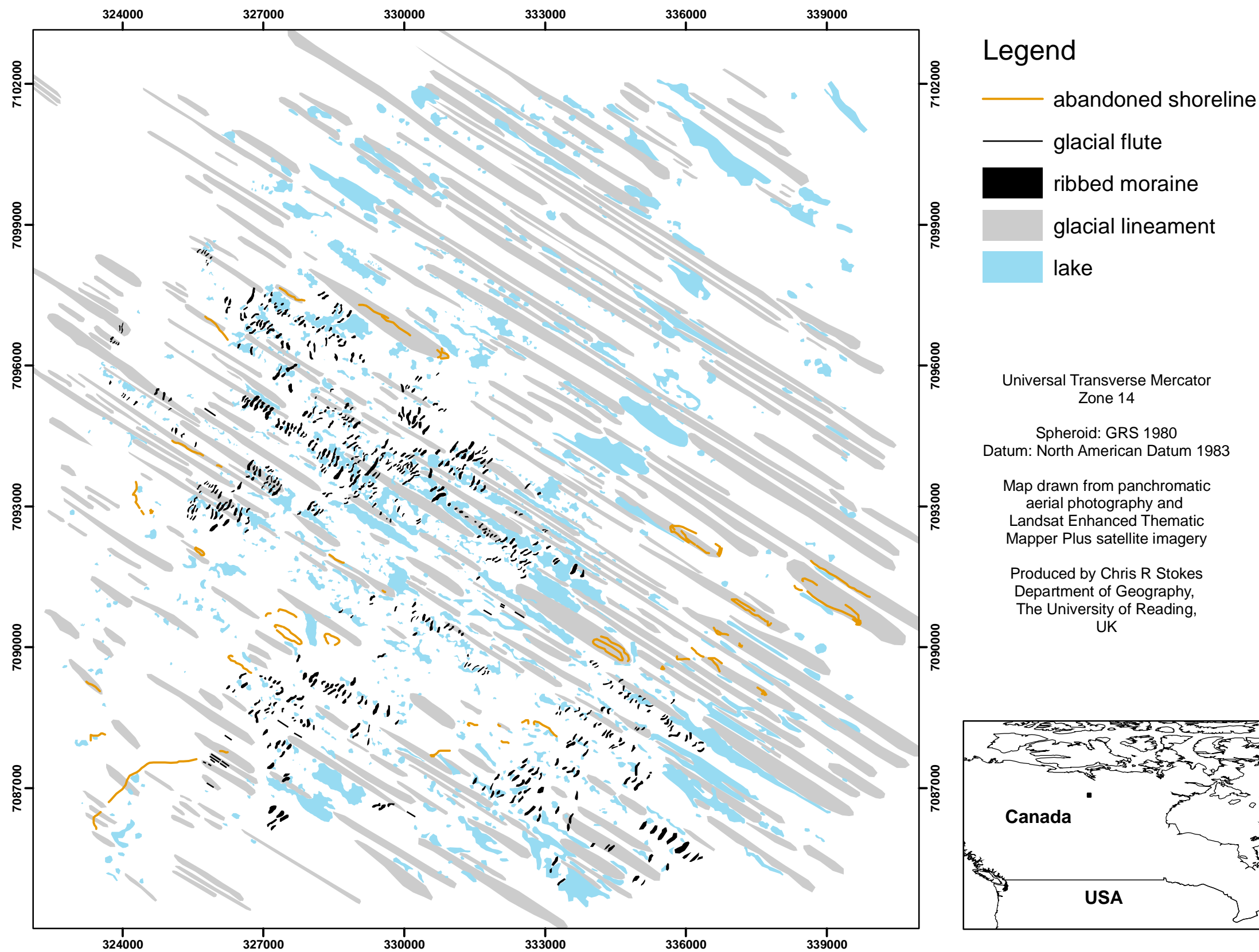







Geomorphological Map of Ribbed Moraines on the Dubawnt Lake Ice Stream Bed, Northwest Territories, Canada



Legend

-  abandoned shoreline
-  glacial flute
-  ribbed moraine
-  glacial lineament
-  lake

Universal Transverse Mercator
Zone 14

Spheroid: GRS 1980
Datum: North American Datum 1983

Map drawn from panchromatic
aerial photography and
Landsat Enhanced Thematic
Mapper Plus satellite imagery

Produced by Chris R Stokes
Department of Geography,
The University of Reading,
UK

